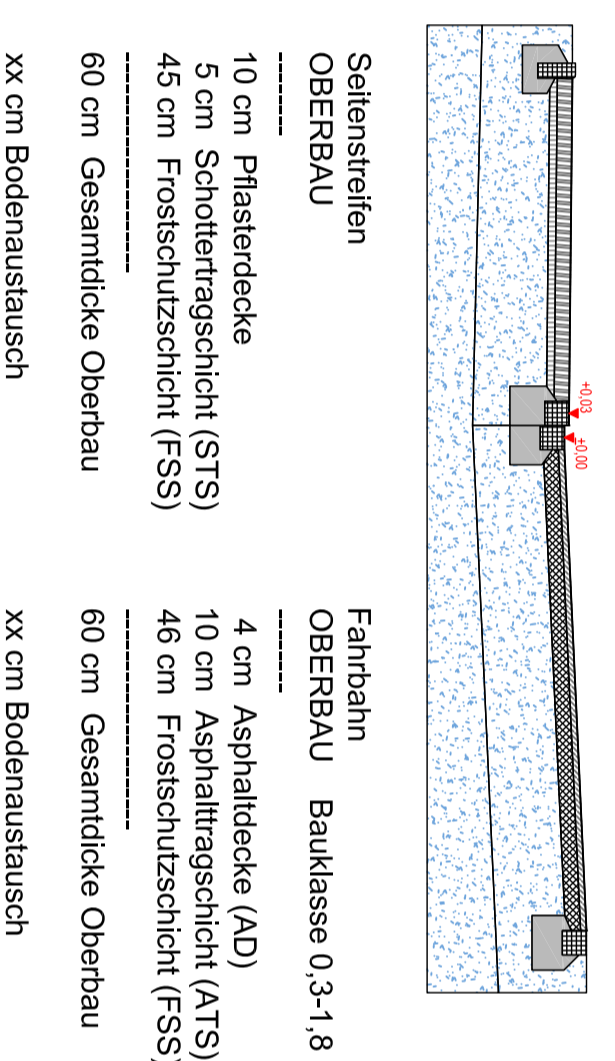
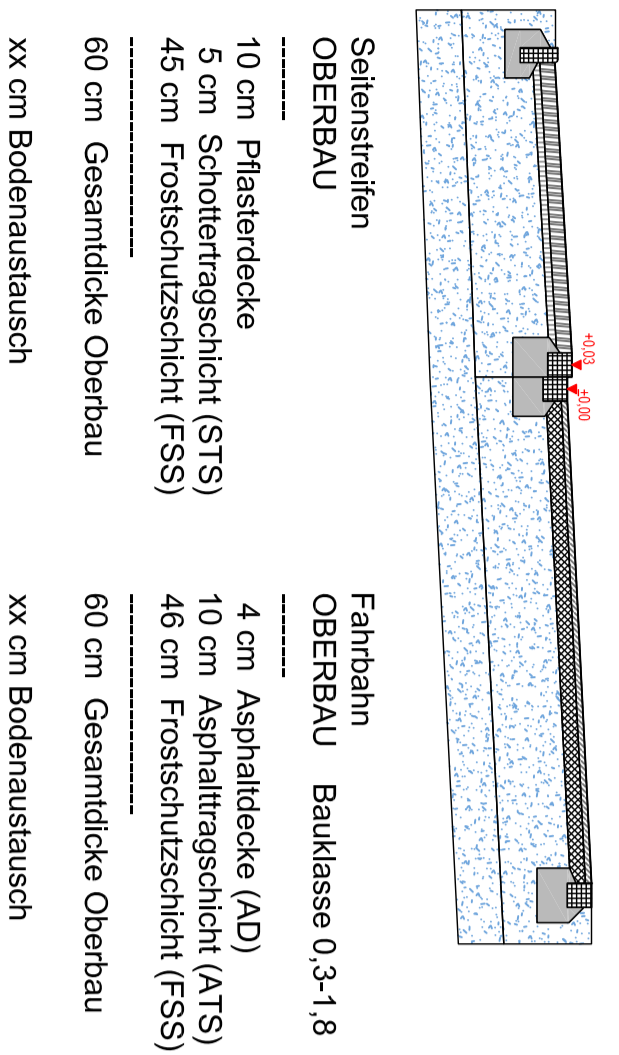
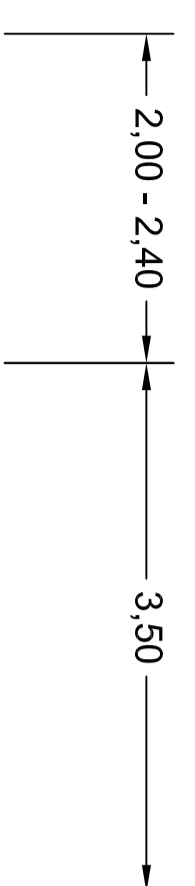
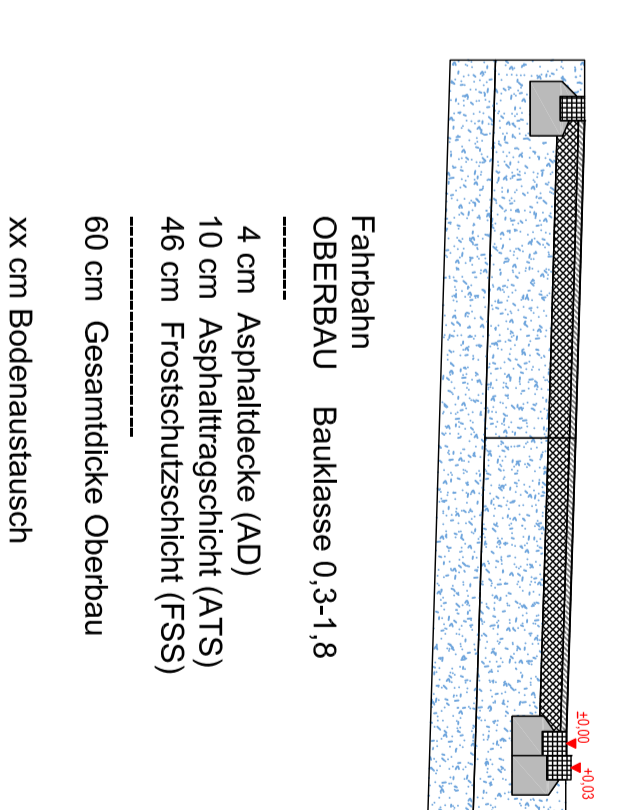
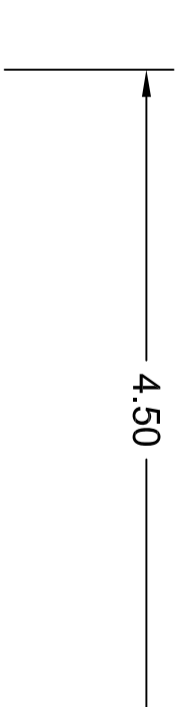


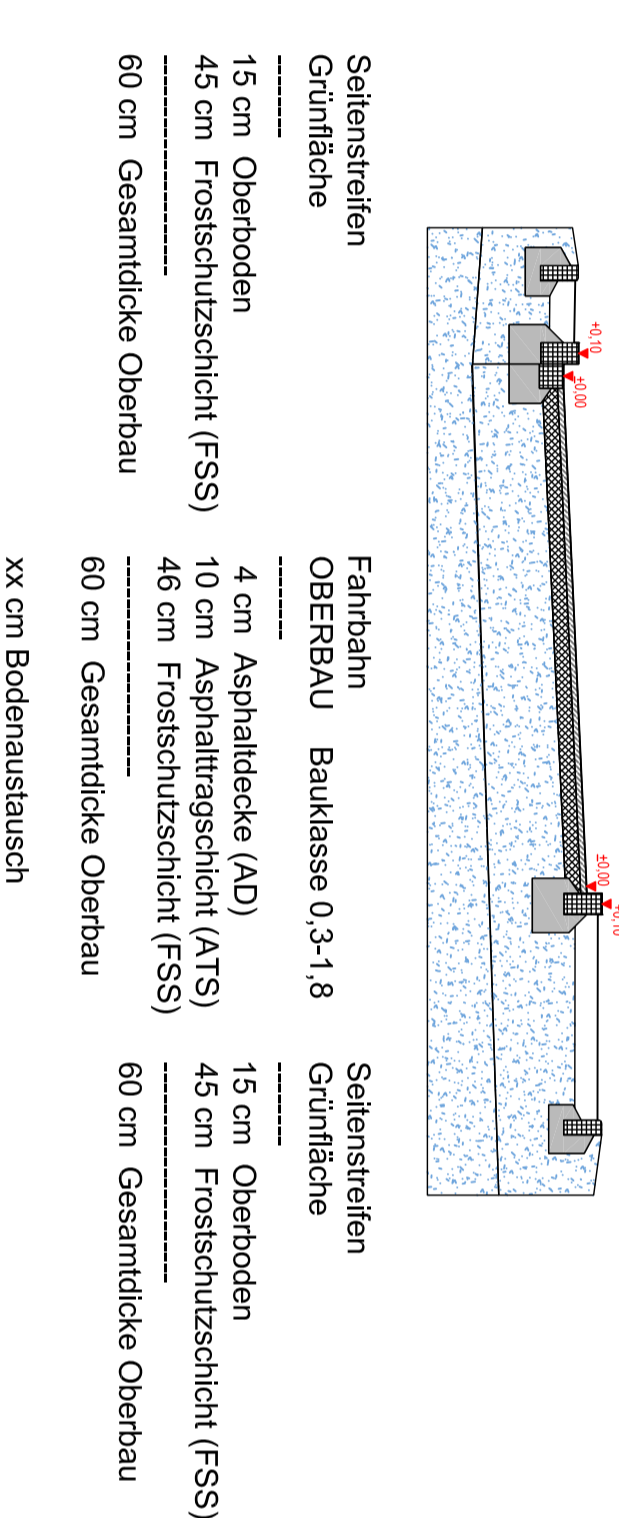
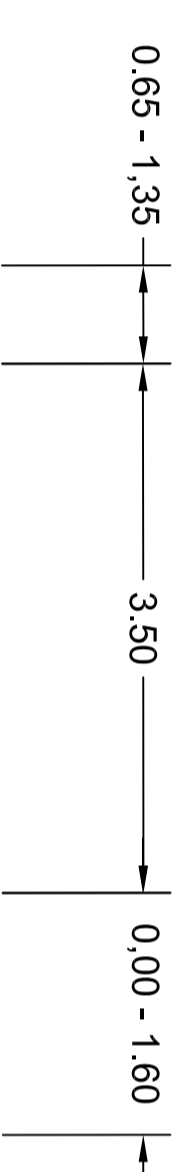
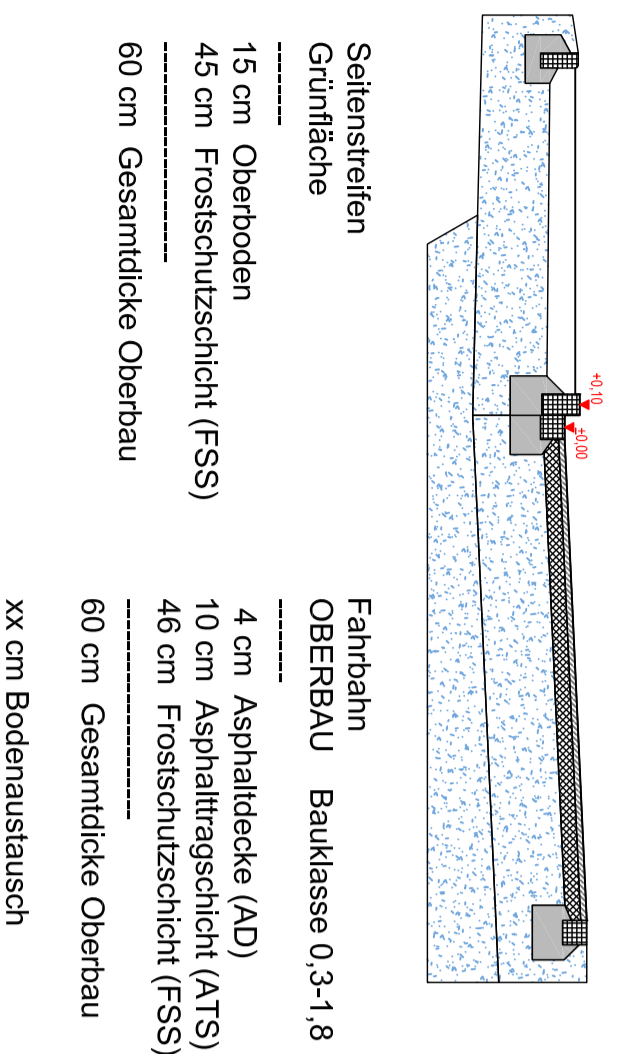
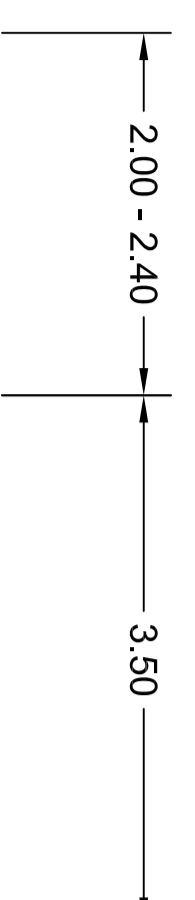
Querprofile im Bereich der Parkstreifen



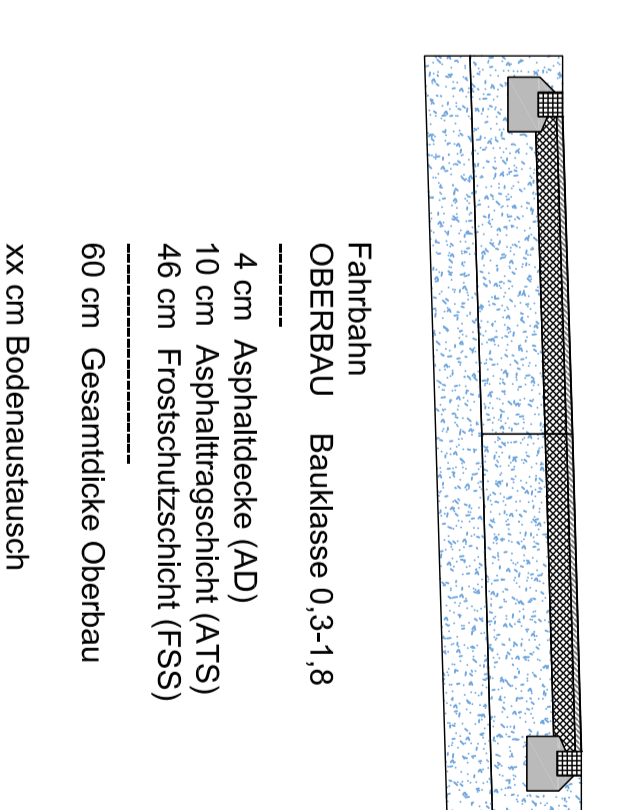
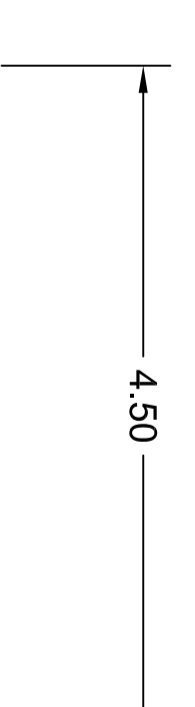
Querprofile Station 0+350 bis 0+380 m



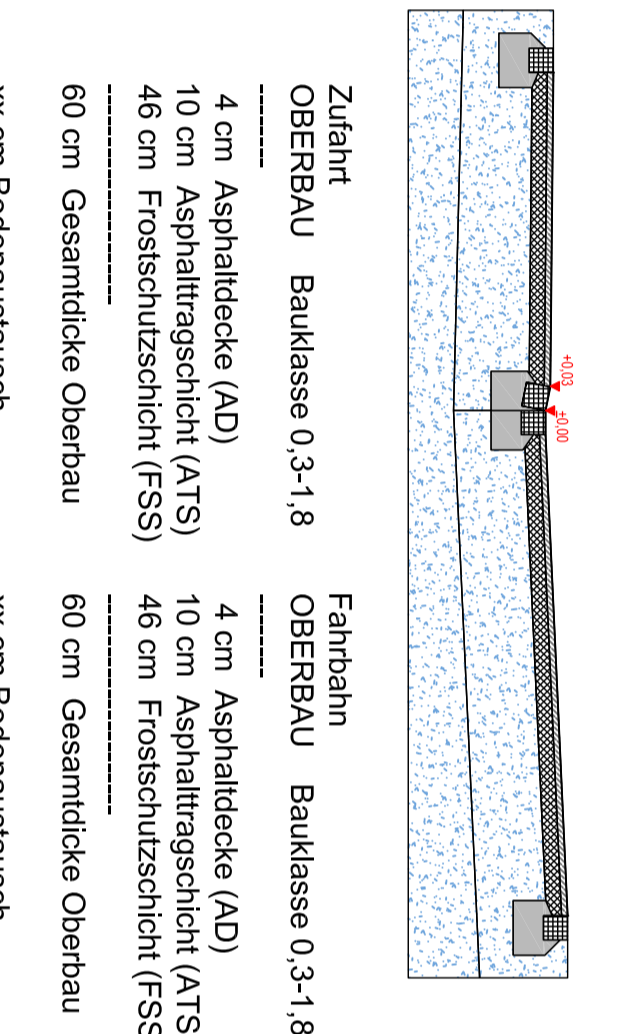
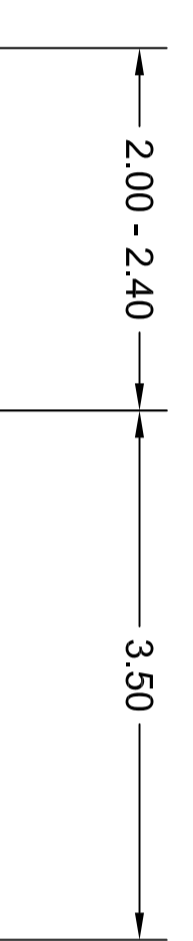
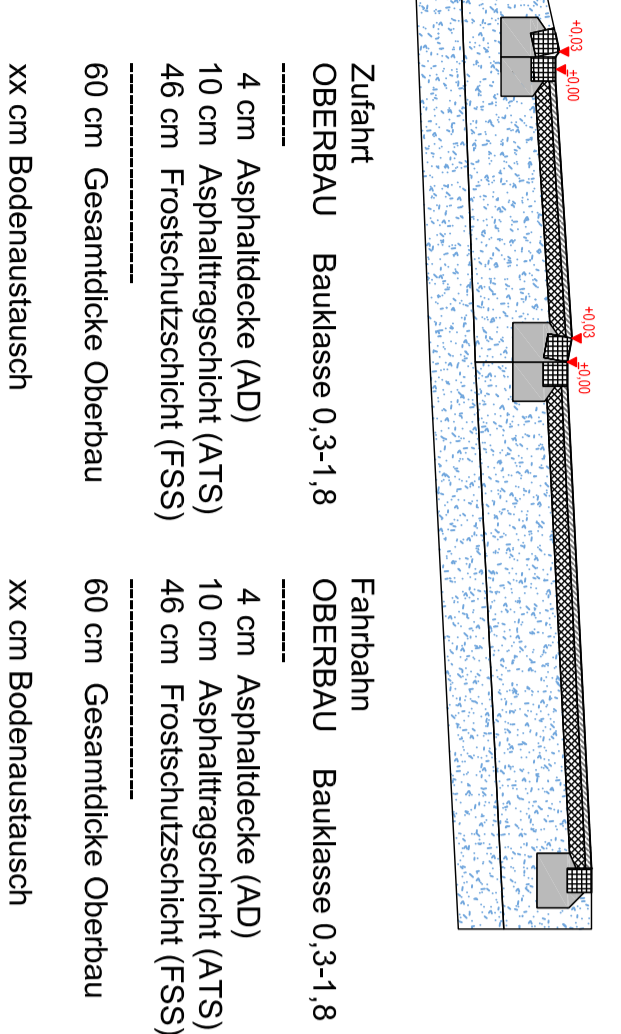
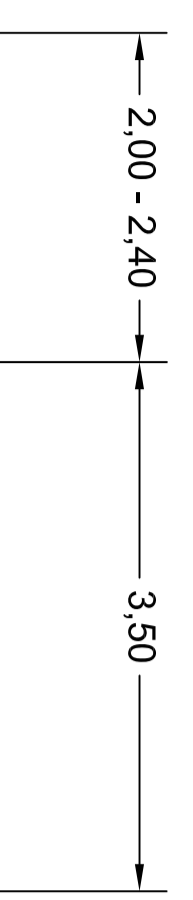
Querprofile im Bereich der Grünstreifen



Querprofile ab Station 0+380 m



Querprofile im Bereich der Grundstückzufahrten



Bauplan und Planer:		Datum		Zeichen		Maststab:		aufgestellt:	
Nr.		01.12.2018	Beauf.			1:50		i.A. gez. Beutell	
Gemeinde Seefeld		25.07.2019		Beauf.				Seefeld, den 16.07.2019	
An Technodolgerpark 16, 82229 Seefeld		25.07.2019		Beauf.					
Tel.: 06152 / 7914 - 0, Fax: 06152 / 7904 9									
OT Hechendorf									
Ausbau Wörthseestraße									
zwischen HsNr. 53 und HsNr. 79									
Planbez.: 19									
Ausführungsplanung Straße									
Koord./Höhenprogramm									
GK / DHHN92									